

YORK RIVER

**Boat Basin**


Aquaculture Pump House	B1
Boat Shed	B7
CBF Virginia Oyster Restoration Area	B2
Dive Locker	B8
Marine Operations	B6
Oyster Hatchery	B5
SAV Greenhouse	B3
Teaching Marsh	B9
Storage	B4

**Visitor Parking**


Short-term	P1	<i>*Please see Receptionist in Watermen's Hall for Guest Pass. (Unless marked Event Parking.)</i>
CBH Lot*	P2	
Clayton Lot*	P3	
Triangle Lot*	P4	


**Upper Campus**


Abrahamson House	U17
Visitor Lodging	
Acuff Center for Aquaculture	U24
Andrews Hall	U2
Brown House	U22
Shoreline Studies	
Catlett-Burruss Building	U12
CBNERR Offices	U13
Wilson House	
CBNERR Storage	U23
CBNERR-WQ	U11
Chesapeake Bay Hall	U5
Clayton House	U8
Clayton House Annex	U26
Concrete Pier Pumphouse	U4
Davis Hall	U10
CCRM, ITNS, Marine Advisory Program, News & Media Services, VA Sea Grant	
Facilities Management Bldg.	U19
Safety Office, Shipping & Receiving	
Field House	U25
Hall House	U20
Multispecies Research Group	
Nunnally Hall	U21
Fisheries Science	
Research Storage Building	U18
Seawater Research Laboratory	U14
Sowers House	U16
Water Treatment Storage Bldg.	U15
Watermen's Hall	U7
Visitors Center & Gift Shop, Administration, Advancement, HR, Hargis Library, Sponsored Programs, Outreach	
York River Hall	U6


 Emergency Blue Light Phone

**ADA Accessibility**

 Full

 First Floor

 Partial

 None

Coleman Bridge

Public Landing

Public Landing

Gloucester Point Public Beach Fishing Pier & Picnic Area

Under Construction U25

Under Construction U24

Toll Plaza (Northbound Only - \$2)

US Route 17

Roper Drive

Spencer Road

Greate Road (Route 1208)

Lafayette Heights Rd.

YORK RIVER

Virginia Institute of Marine Science  
William & Mary  
**Gloucester Point Campus**



September 2021