

YORK RIVER

Boat Basin

Aquaculture Pump House	B1
Boat Shed	B7
CBF Virginia Oyster Restoration Center	B2
Dive Locker	B8
Marine Operations	B6
Oyster Hatchery	B5
SAV Greenhouse	B3
Teaching Marsh	B9
Turtle Greenhouse	B4

Visitor Parking

Short-term	P1
CBH Lot*	P2
Clayton Lot*	P3
Triangle Lot*	P4

**Please see Receptionist in Watermen's Hall for Guest Pass. (Unless marked Event Parking.)*

Coleman Bridge

Public Landing

Public Landing


Gloucester Point Public Beach Fishing Pier & Picnic Area

US Route 17





Toll Plaza (Northbound Only - \$2)

Upper Campus

Abrahamson House	U17
Visitor Lodging	
Andrews Hall	U2
Brown House	U22
Shoreline Studies	
Catlett-Burruss Building	U12
CBNERR Offices	U13
Wilson House	
CBNERR Storage	U23
CBNERR-WQ	U11
Chesapeake Bay Hall	U5
Clayton House	U8
Concrete Pier Pumphouse	U4
Davis Hall	U10
CCRM, ITNS, Marine Advisory Program, News & Media Services, VA Sea Grant	
Facilities Management Bldg.	U19
Safety Office, Shipping & Receiving	
Hall House	U20
Multispecies Research Group	
Nunnally Hall	U21
Fisheries Science	
Research Storage Building	U18
Seawater Research Laboratory	U14
Sowers House	U16
Water Treatment Storage Bldg.	U15
Watermen's Hall	U7
Visitors Center & Gift Shop, Administration, Advancement, HR, Sponsored Programs, Outreach	
York River Hall	U6

 Emergency Blue Light Phone

ADA Accessibility

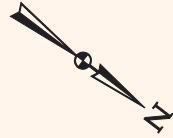
-  Full
-  First Floor
-  Partial
-  None

YORK RIVER

Roper Drive

Spencer Road

Greate Road (Route 1208)



Virginia Institute of Marine Science
William & Mary
Gloucester Point Campus



October 2020